



Dallimore Primary and Nursery School

Medium term planning




Year: 1 and 2

Cycle: 1







TOPIC/ CURRCIULUM FOCUS: Sensational Safari

National Curriculum links:	Knowledge categories:
----------------------------	-----------------------

- understand geographical similarities and differences through studying the human and physical geography of a small area of the United Kingdom, and of a small area in a contrasting non-European country

 Location	 Physical features	 Human features
--	---	--

Lesson 1	Lesson 2	Lesson 3	Lesson 4	Lesson 5	Lesson 6
----------	----------	----------	----------	----------	----------

<p>WALT: describe the location of London.</p> <div style="text-align: center; margin-top: 20px;"> Location</div>	<p>WALT: identify the physical features of London and explain why the Thames was important when London was first built.</p> <div style="text-align: center; margin-top: 20px;"> Physical features</div>	<p>WALT: explain what is special about the city of London to the United Kingdom.</p> <div style="text-align: center; margin-top: 20px;"> Human features</div>	<p>WALT: describe the location of Kenya.</p> <div style="text-align: center; margin-top: 20px;"> Location</div>	<p>WALT: identify the physical features of Kenya.</p> <div style="text-align: center; margin-top: 20px;"> Physical features</div>	<p>WALT: describe the human features of Kenya.</p> <div style="text-align: center; margin-top: 20px;"> Human features</div>
---	--	--	--	--	--